

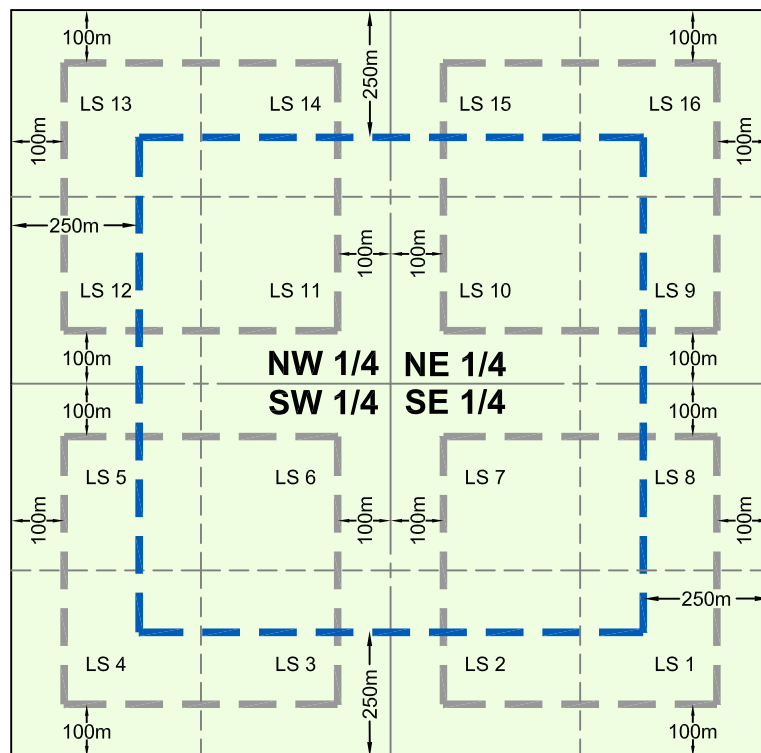
# BRITISH COLUMBIA OIL AND GAS TARGET ZONE EXPLANATION

**TARGET AREAS WITHIN PEACE RIVER BLOCK**

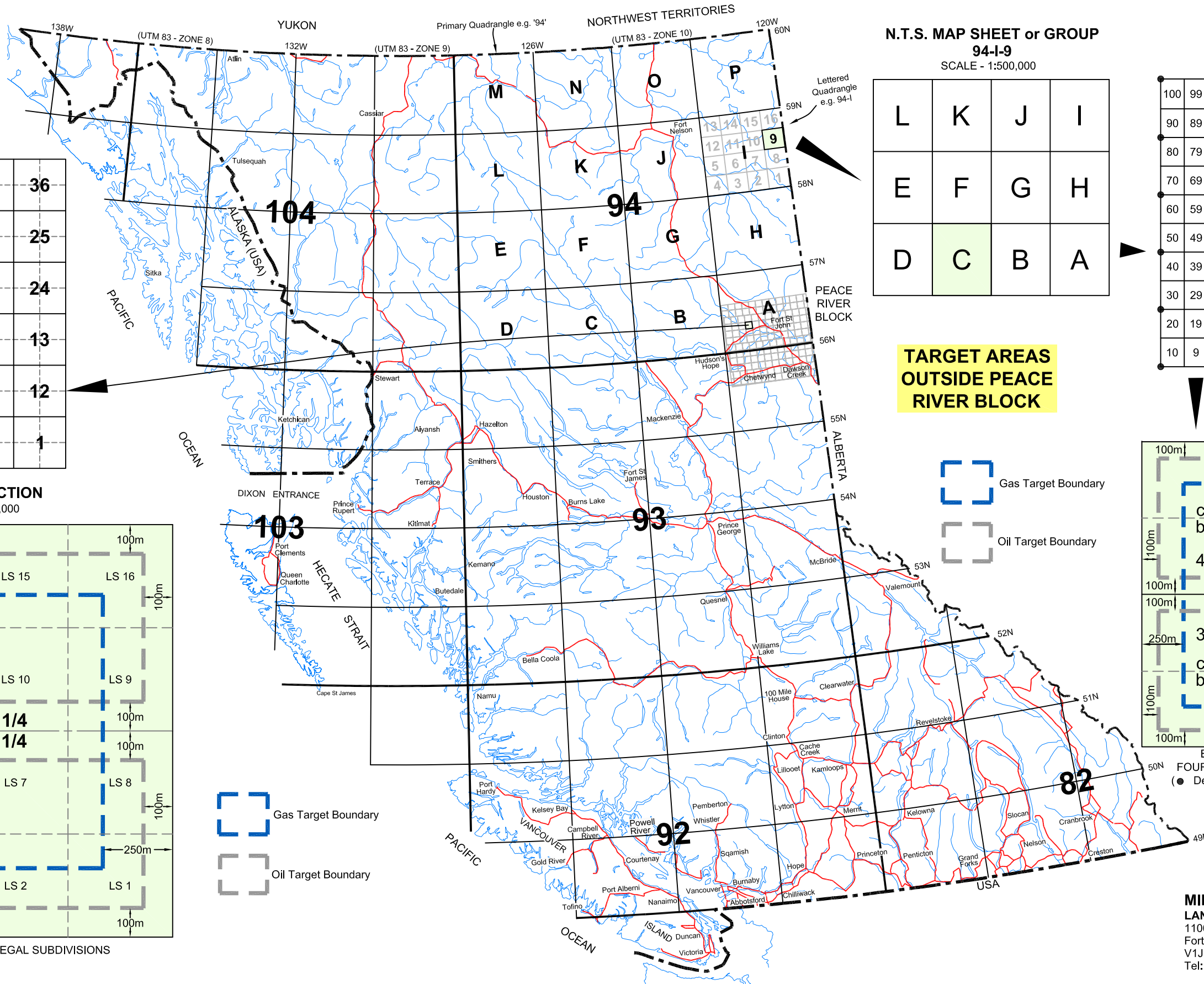
**TYPICAL TOWNSHIP**  
SCALE - 1:125,000

31	32	33	34	35	36
30	29	28	27	26	25
19	20	21	22	23	24
18	17	16	15	14	13
7	8	9	10	11	12
6	5	4	3	2	1

**TYPICAL SECTION**  
SCALE - 1:15,000



EACH SECTION CONSISTS OF 16 LEGAL SUBDIVISIONS



**N.T.S. MAP SHEET or GROUP**  
**94-I-9**  
SCALE - 1:500,000

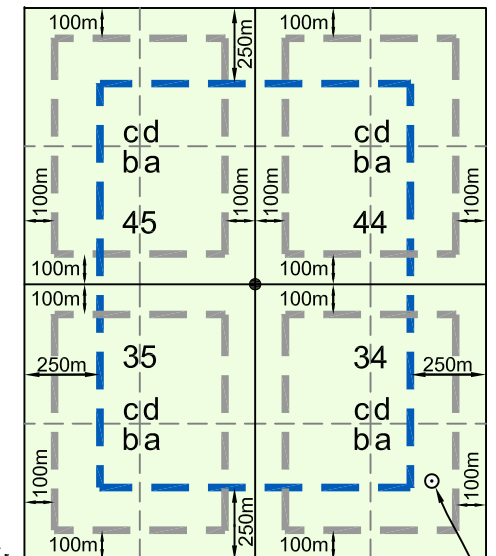
L	K	J	I
E	F	G	H
D	C	B	A

**TARGET AREAS OUTSIDE PEACE RIVER BLOCK**

**BLOCK C**  
**(Within 94-I-9)**  
SCALE - 1:125,000

100	99	98	97	96	95	94	93	92	91
90	89	88	87	86	85	84	83	82	81
80	79	78	77	76	75	74	73	72	71
70	69	68	67	66	65	64	63	62	61
60	59	58	57	56	55	54	53	52	51
50	49	48	47	46	45	44	43	42	41
40	39	38	37	36	35	34	33	32	31
30	29	28	27	26	25	24	23	22	21
20	19	18	17	16	15	14	13	12	11
10	9	8	7	6	5	4	3	2	1

**UNITS 34, 35, 44 & 45**  
**(Within Block C, 94-I-9)**  
SCALE - 1:25,000



EACH UNIT CONSISTS OF FOUR QUARTER UNITS (a, b, c & d)  
(● Denotes center of gas spacing unit)

A Well Located here would be identified as:  
a-34-C, 94-I-9

**MIDWEST SURVEYS**  
**LAND SURVEYING LTD.**  
11003 Alaska Road  
Fort St. John, BC  
V1J 6P3  
Tel: 250-785-3902

